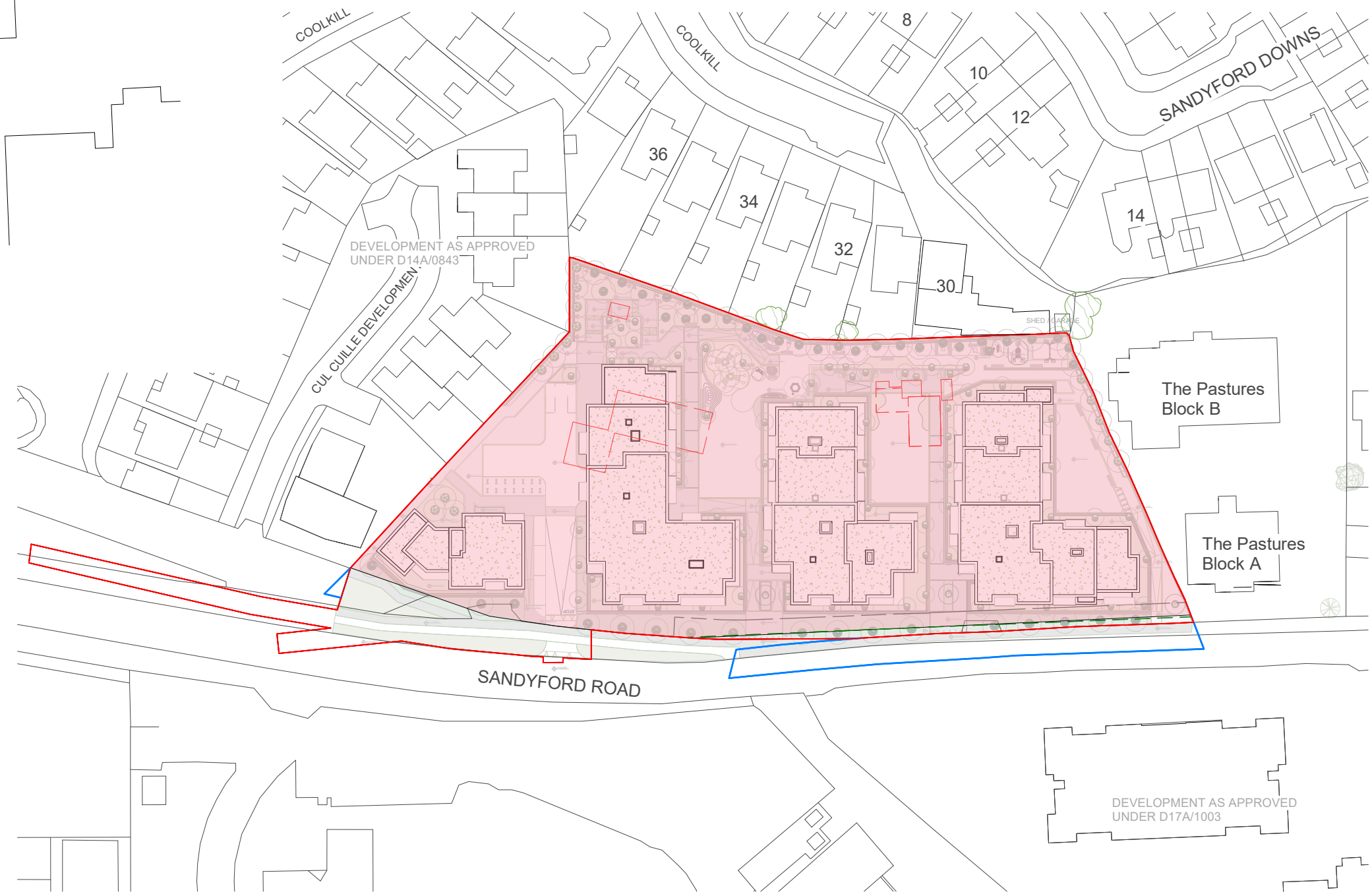











Proposed Site Layout | 1 : 500



Proposed Site - Developable Area | 1 : 1000

X = Storey Height

A 10.03.2022	Revision to Redline Boundary	BOUNDARY LINE - SITE SUBJECT TO APPLICATION.	 AREA INDICATED AS REQUIRED BY DLRC FOR TEMPORARY WORKING SPACE - 0.029ha	 DRAINAGE WORKS AT SANDYFORD ROAD - 0.05ha	 WORKS TO FOOTPATH AND BOUNDARY WALL ALONG SANDYFORD ROAD - 0.004ha	 WORKS TO FOOTPATH TO FACILITATE NEW ENTRANCE - 0.011ha		
		 SITE IN OWNERSHIP OF APPLICANT - NOT SUBJECT TO APPLICATION	 BUILDINGS TO BE DEMOLISHED	 ROAD WORKS BY DLRCOCO AT SANDYFORD ROAD TO BE TAKEN IN CHARGE UPON COMPLETION - 0.01ha	 WORKS TO FOOTPATH AND BOUNDARY CONNECTING CUL CUILE TO SANDYFORD ROAD - 0.016ha	 HATCH INDICATING DEVELOPABLE AREA - 0.829ha		
REV.	DATE	DETAILS	LEGEND					KEYPLAN

Commencement of Stage:	APR 2022	PROJECT:	533 - Sandford Road
Drawn by:	MW	STAGE:	Planning
Checked:	BR	DRAWING:	Proposed Site Layout
OSI licence no.:	AR 0106322	DWG No.:	533-HRA-00-ZZ-DR-A-P-0002
OSI map ref. no.:	3455-03	SCALE@A1:	As indicated
Levels:	relative to OS datum	Rev.:	A
© HORAN RAINSFORD architects   do not scale from drawing   use figured dimensions only   notify architect of discrepancies			

horan rainsford  
architects

36 Main St  
Blackrock  
Dublin A94 E8H1

(353) 1 764 2404  
info@horanrainsford.ie  
www.horanrainsford.ie

PRACTICE  
MEMBER  
RIA